

Data provided by the Rails-to-Trails Conservancy (RTC), Metropolitan Transportation Commission (MTC), California Protected Areas Database (CPAD), Caltrans, California Community Fact Finder, MTC Open Data Catalog. Date saved: 12/7/2022.

## TRAIL MAPS: 1 OF 16

### BAY TRAIL GAP CLOSURE IMPLEMENTATION PLAN

#### TRAIL FACILITIES

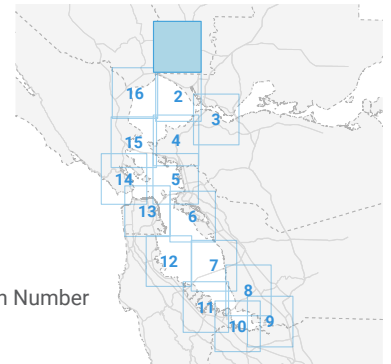
- Bay Trail (existing)
- Bay Trail (proposed)
- Connector Trail (existing)
- Connector Trail (proposed)
- Bay Area Ridge Trail (existing)
- Bay Area Ridge Trail (proposed)

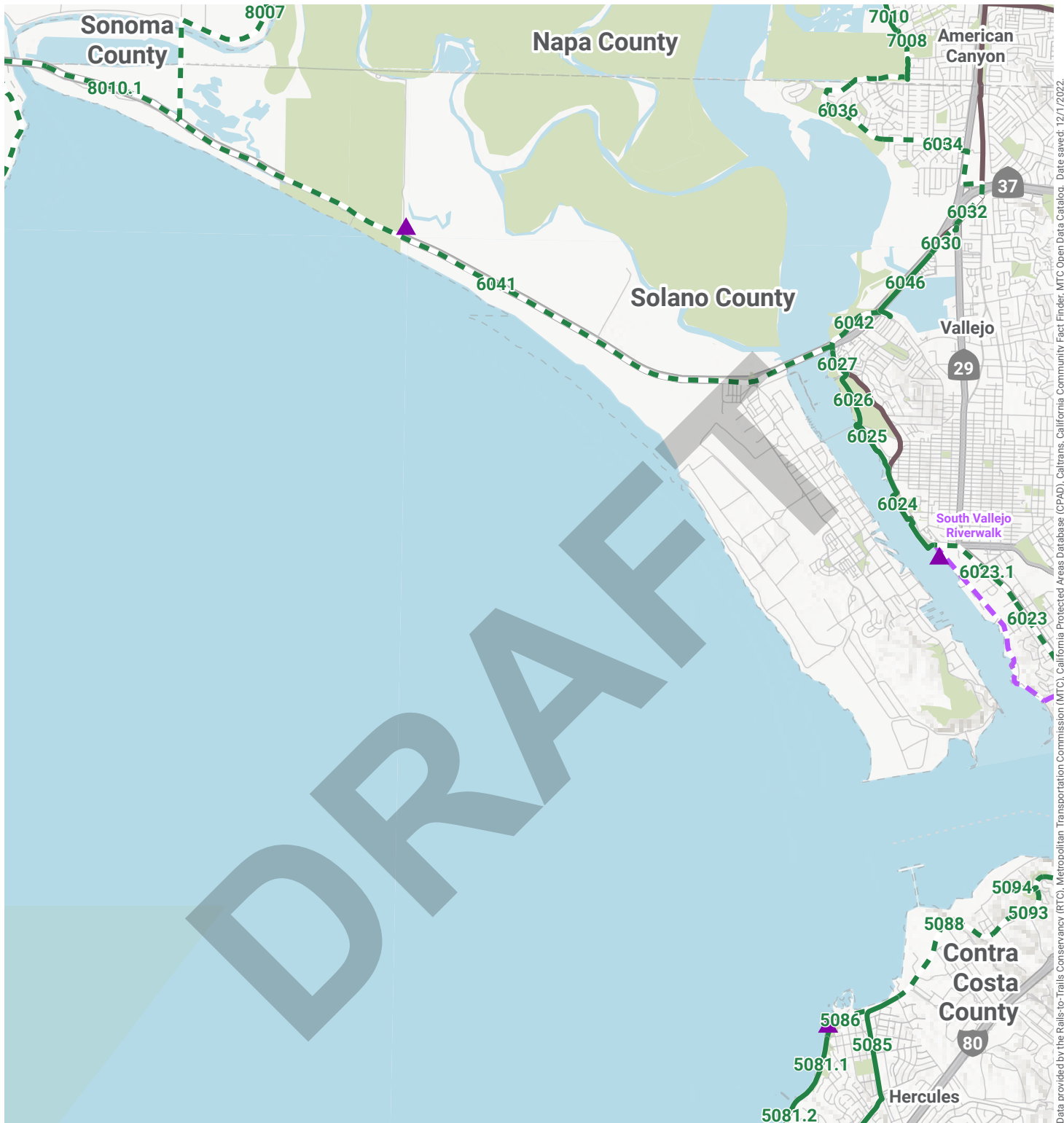


0 0.5 1 MILES

#### DESTINATIONS & BOUNDARIES

- ▲ Water Trail Access Points
- Park
- County Boundary
- Road
- Freeway
- #### Trail Segment Identification Number





Data provided by the Rails-to-Trails Conservancy (RTC), Metropolitan Transportation Commission (MTC), California Protected Areas Database (CPAD), Caltrans, California Community Fact Finder, MTC Open Data Catalog. Date saved: 12/7/2022.

## TRAIL MAPS: 2 OF 16

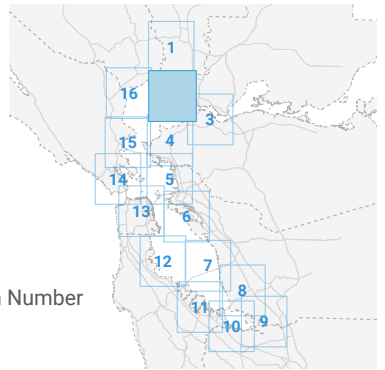
### BAY TRAIL GAP CLOSURE IMPLEMENTATION PLAN



- TRAIL FACILITIES**
- Bay Trail (existing)
  - - - Bay Trail (proposed)
  - Connector Trail (existing)
  - - - Connector Trail (proposed)
  - Bay Area Ridge Trail (existing)
  - - - Bay Area Ridge Trail (proposed)

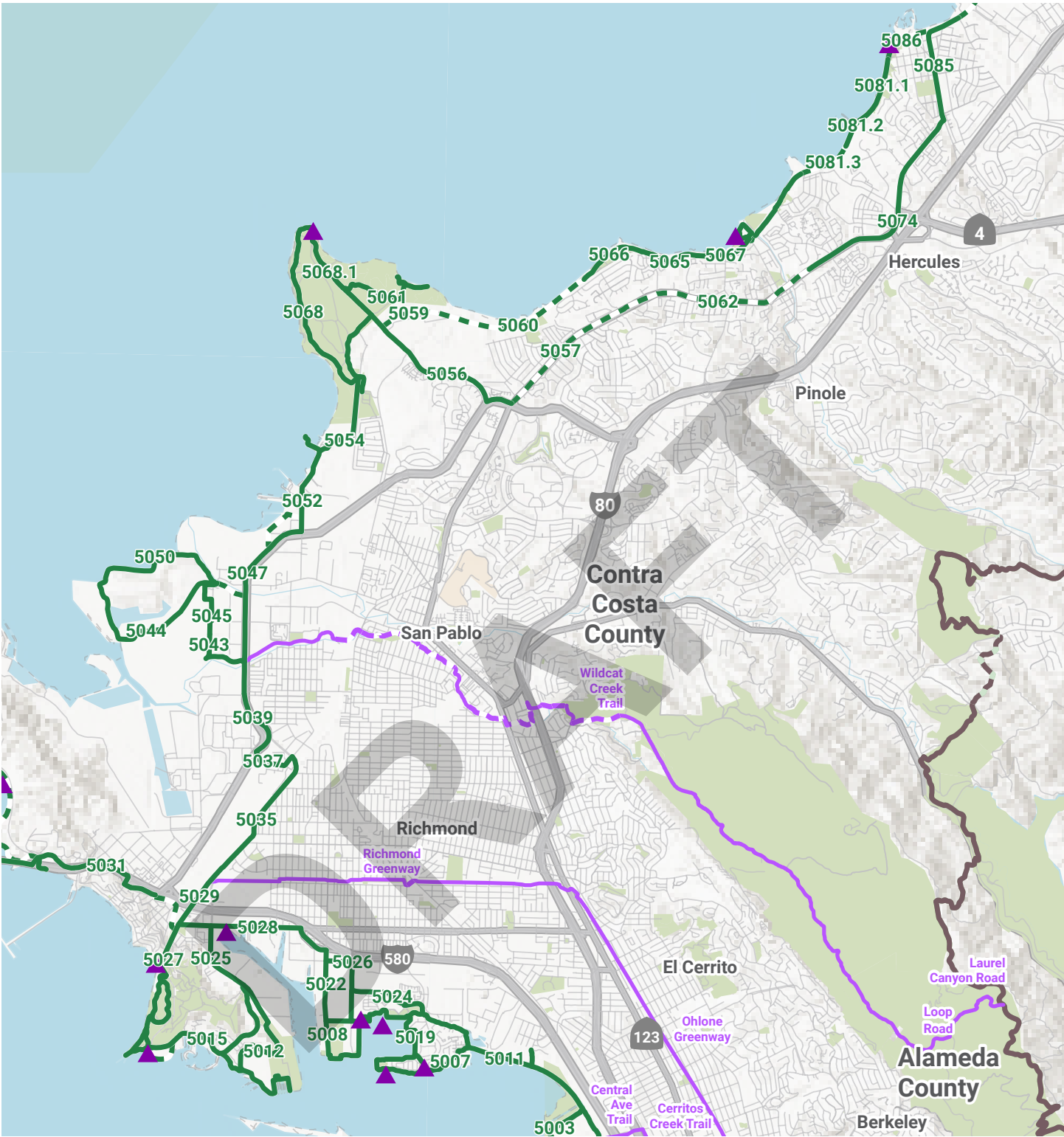


- DESTINATIONS & BOUNDARIES**
- ▲ Water Trail Access Points
  - Park
  - County Boundary
  - Road
  - Freeway
  - #### Trail Segment Identification Number









Data provided by the Rails-to-Trails Conservancy (RTC), Metropolitan Transportation Commission (MTC), California Protected Areas Database (CPAD), Caltrans, California Community Fact Finder, MTC Open Data Catalog. Date saved: 12/7/2022.

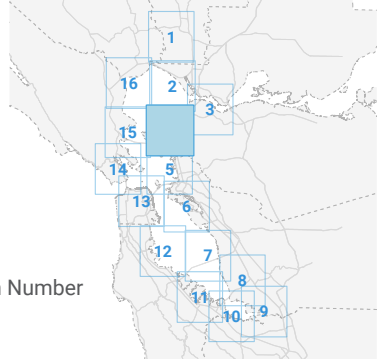
# TRAIL MAPS: 4 OF 16

## BAY TRAIL GAP CLOSURE IMPLEMENTATION PLAN

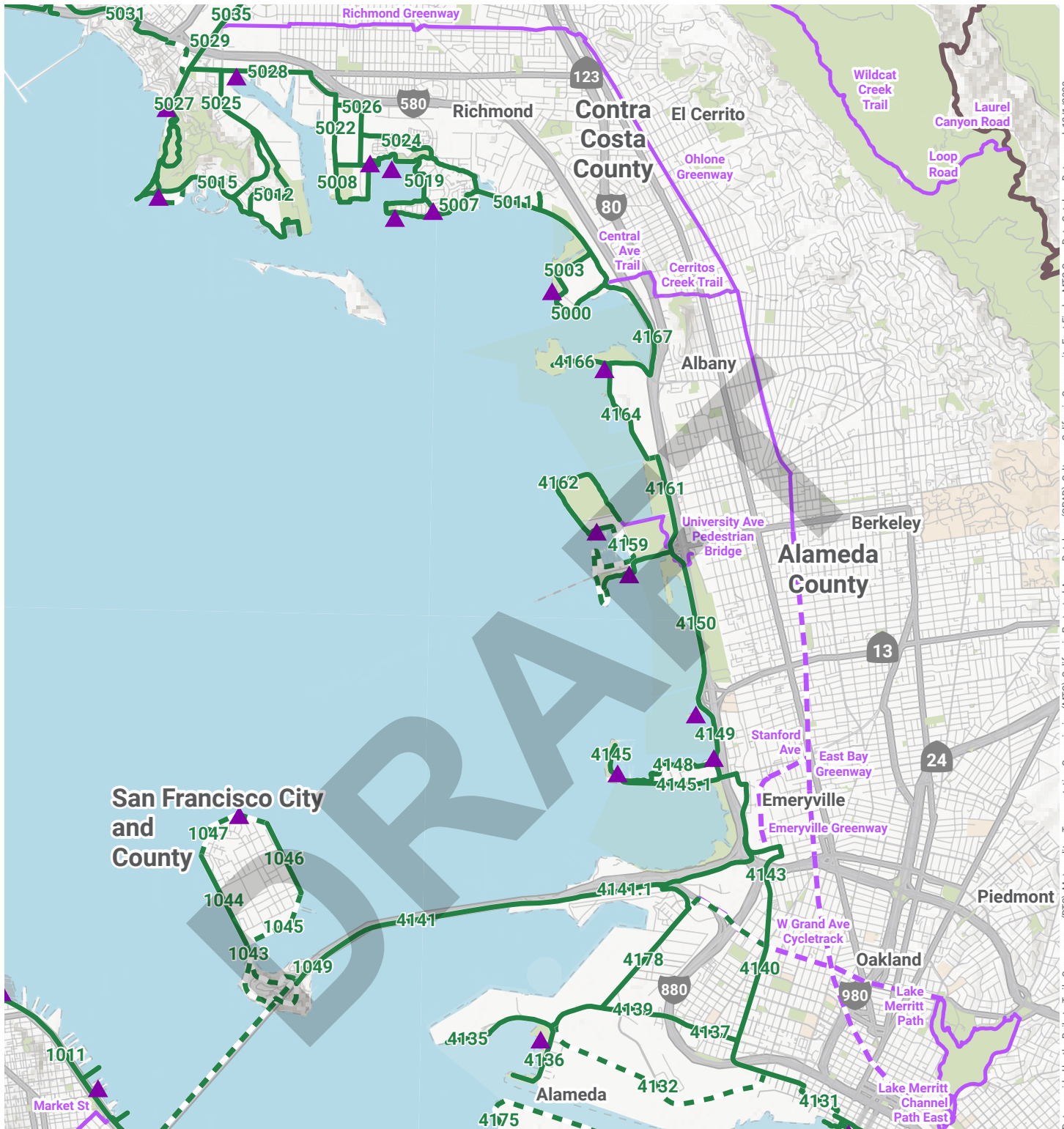
- TRAIL FACILITIES**
- Bay Trail (existing)
  - - - Bay Trail (proposed)
  - Connector Trail (existing)
  - - - Connector Trail (proposed)
  - Bay Area Ridge Trail (existing)
  - - - Bay Area Ridge Trail (proposed)



- DESTINATIONS & BOUNDARIES**
- ▲ Water Trail Access Points
  - Park
  - County Boundary
  - Road
  - Freeway
  - #### Trail Segment Identification Number







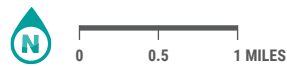
Data provided by the Rails-to-Trails Conservancy (RTC), Metropolitan Transportation Commission (MTC), California Protected Areas Database (CPAD), Caltrans, California Community Fact Finder, MTC Open Data Catalog. Date saved: 12/7/2022.

## TRAIL MAPS: 5 OF 16

### BAY TRAIL GAP CLOSURE IMPLEMENTATION PLAN

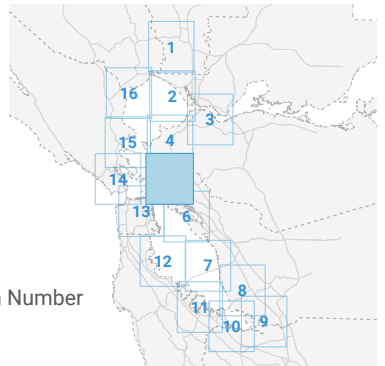
#### TRAIL FACILITIES

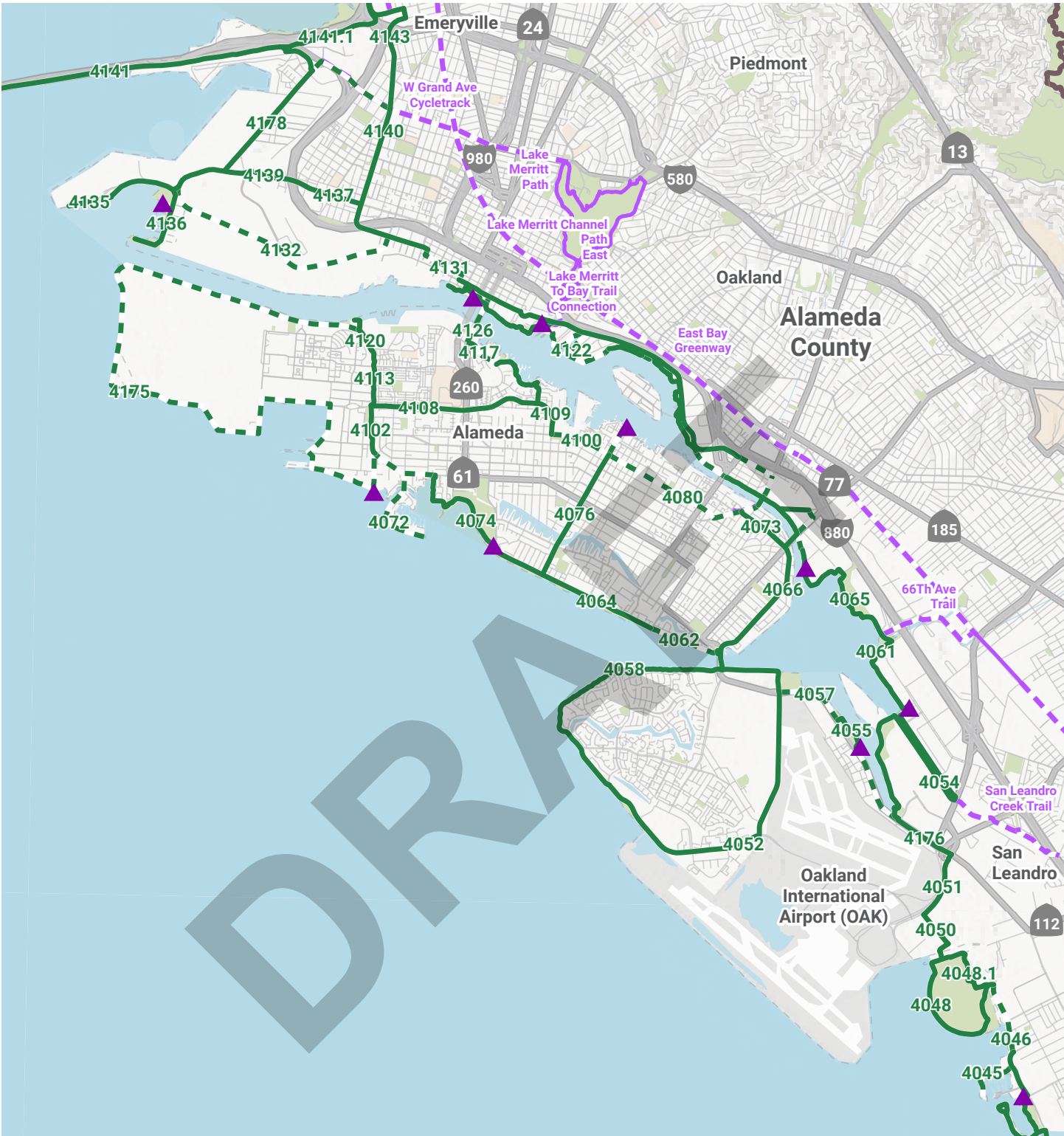
- Bay Trail (existing)
- Bay Trail (proposed)
- Connector Trail (existing)
- Connector Trail (proposed)
- Bay Area Ridge Trail (existing)
- Bay Area Ridge Trail (proposed)



#### DESTINATIONS & BOUNDARIES

- ▲ Water Trail Access Points
- Park
- County Boundary
- Road
- Freeway
- #### Trail Segment Identification Number





Data provided by the Rails-to-Trails Conservancy (RTC), Metropolitan Transportation Commission (MTC), California Protected Areas Database (CPAD), Caltrans, California Community Fact Finder, MTC Open Data Catalog. Date saved: 12/7/2022.

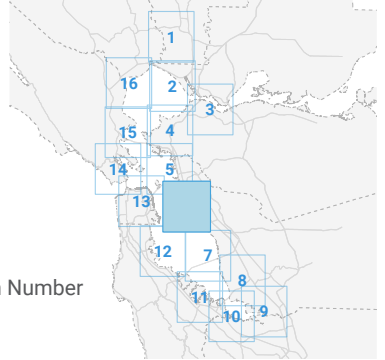
# TRAIL MAPS: 6 OF 16

## BAY TRAIL GAP CLOSURE IMPLEMENTATION PLAN

- TRAIL FACILITIES**
- Bay Trail (existing)
  - Bay Trail (proposed)
  - Connector Trail (existing)
  - Connector Trail (proposed)
  - Bay Area Ridge Trail (existing)
  - Bay Area Ridge Trail (proposed)



- DESTINATIONS & BOUNDARIES**
- ▲ Water Trail Access Points
  - Park
  - County Boundary
  - Road
  - Freeway
  - #### Trail Segment Identification Number





Data provided by the Rails-to-Trails Conservancy (RTC), Metropolitan Transportation Commission (MTC), California Protected Areas Database (CPAD), Caltrans, California Community Fact Finder, MTC Open Data Catalog. Date saved: 12/7/2022.

## TRAIL MAPS: 7 OF 16

### BAY TRAIL GAP CLOSURE IMPLEMENTATION PLAN

#### TRAIL FACILITIES

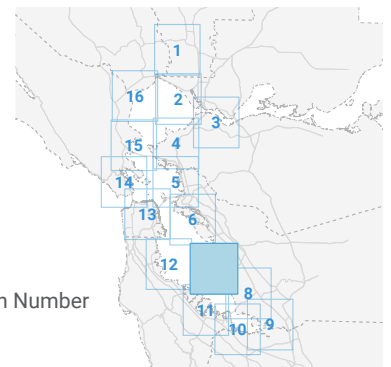
- Bay Trail (existing)
- - - Bay Trail (proposed)
- Connector Trail (existing)
- - - Connector Trail (proposed)
- Bay Area Ridge Trail (existing)
- - - Bay Area Ridge Trail (proposed)



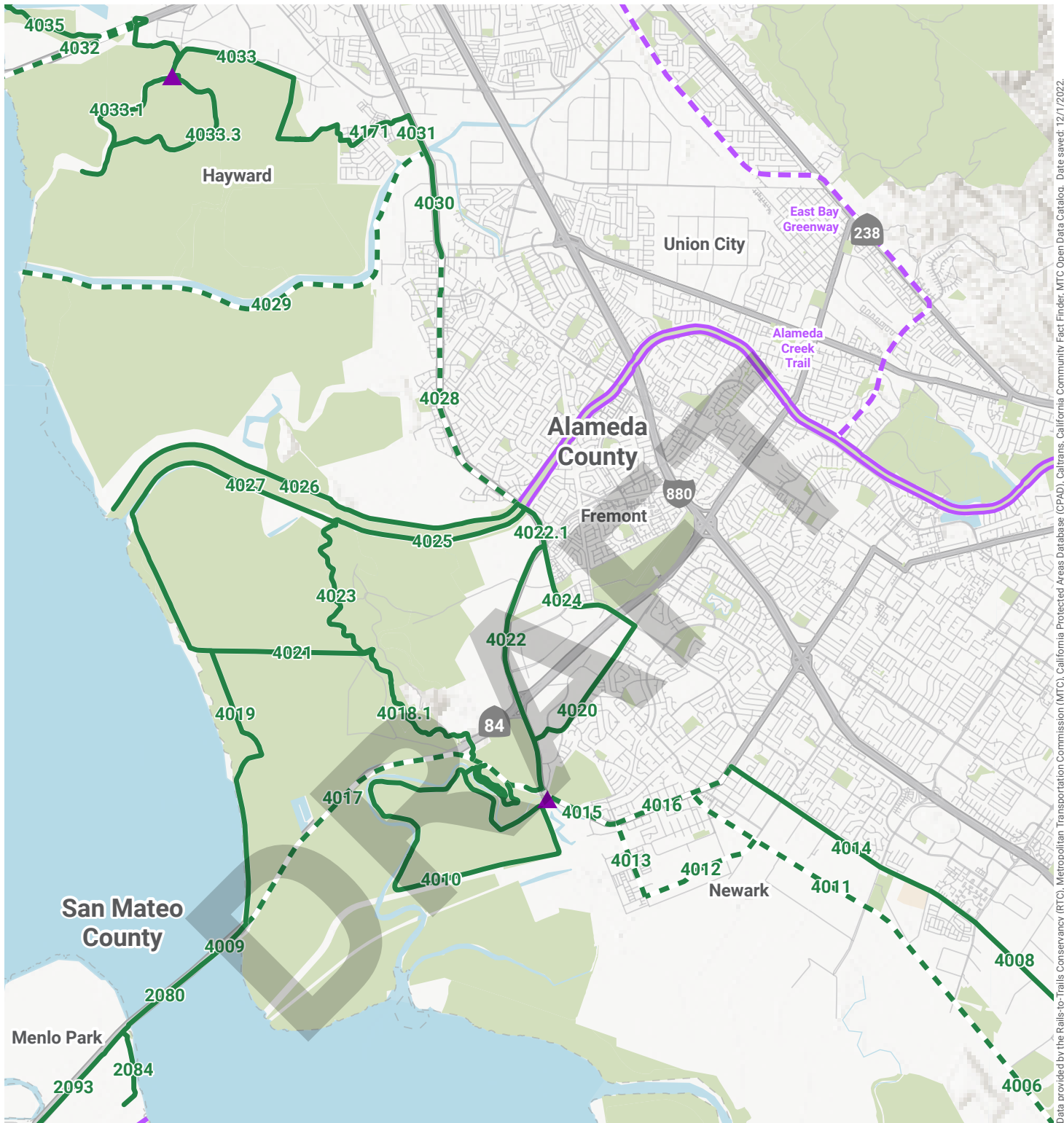
0 0.5 1 MILES

#### DESTINATIONS & BOUNDARIES

- ▲ Water Trail Access Points
- Park
- County Boundary
- Road
- Freeway
- #### Trail Segment Identification Number







Data provided by the Rails-to-Trails Conservancy (RTC), Metropolitan Transportation Commission (MTC), California Protected Areas Database (CPAD), Caltrans, California Community Fact Finder, MTC Open Data Catalog. Date saved: 12/7/2022.

## TRAIL MAPS: 8 OF 16

### BAY TRAIL GAP CLOSURE IMPLEMENTATION PLAN

#### TRAIL FACILITIES

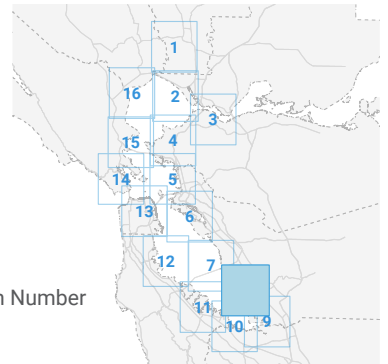
- Bay Trail (existing)
- - - Bay Trail (proposed)
- Connector Trail (existing)
- - - Connector Trail (proposed)
- Bay Area Ridge Trail (existing)
- - - Bay Area Ridge Trail (proposed)

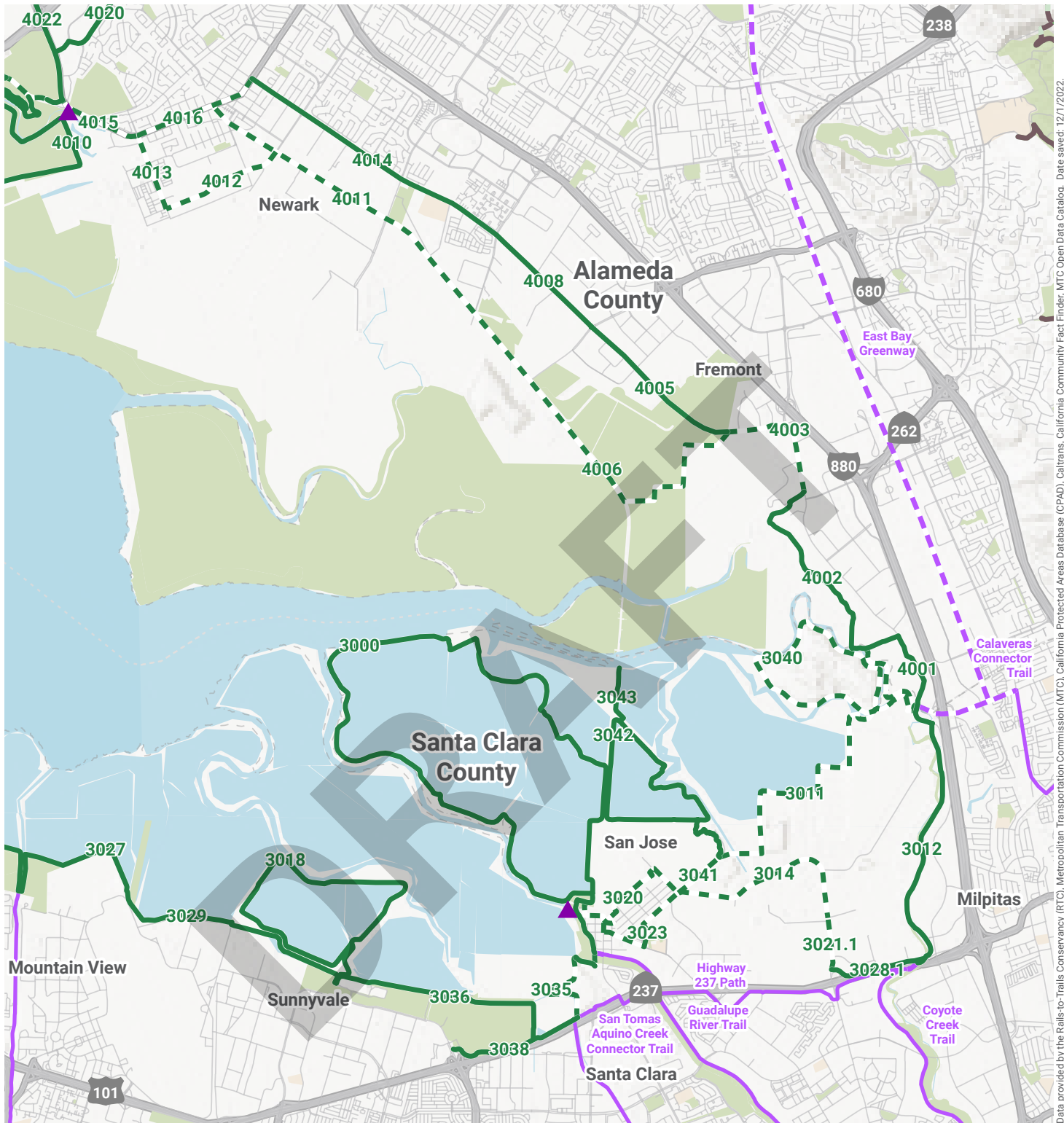


0 0.5 1 MILES

#### DESTINATIONS & BOUNDARIES

- ▲ Water Trail Access Points
- Park
- County Boundary
- Road
- Freeway
- #### Trail Segment Identification Number





Data provided by the Rails-to-Trails Conservancy (RTC), Metropolitan Transportation Commission (MTC), California Protected Areas Database (CPAD), Caltrans, California Community Fact Finder, MTC Open Data Catalog. Date saved: 12/7/2022.

## TRAIL MAPS: 9 OF 16

### BAY TRAIL GAP CLOSURE IMPLEMENTATION PLAN

#### TRAIL FACILITIES

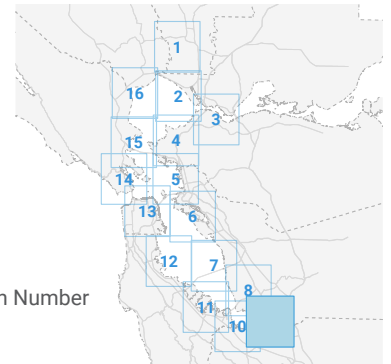
- Bay Trail (existing)
- - - Bay Trail (proposed)
- Connector Trail (existing)
- - - Connector Trail (proposed)
- Bay Area Ridge Trail (existing)
- - - Bay Area Ridge Trail (proposed)



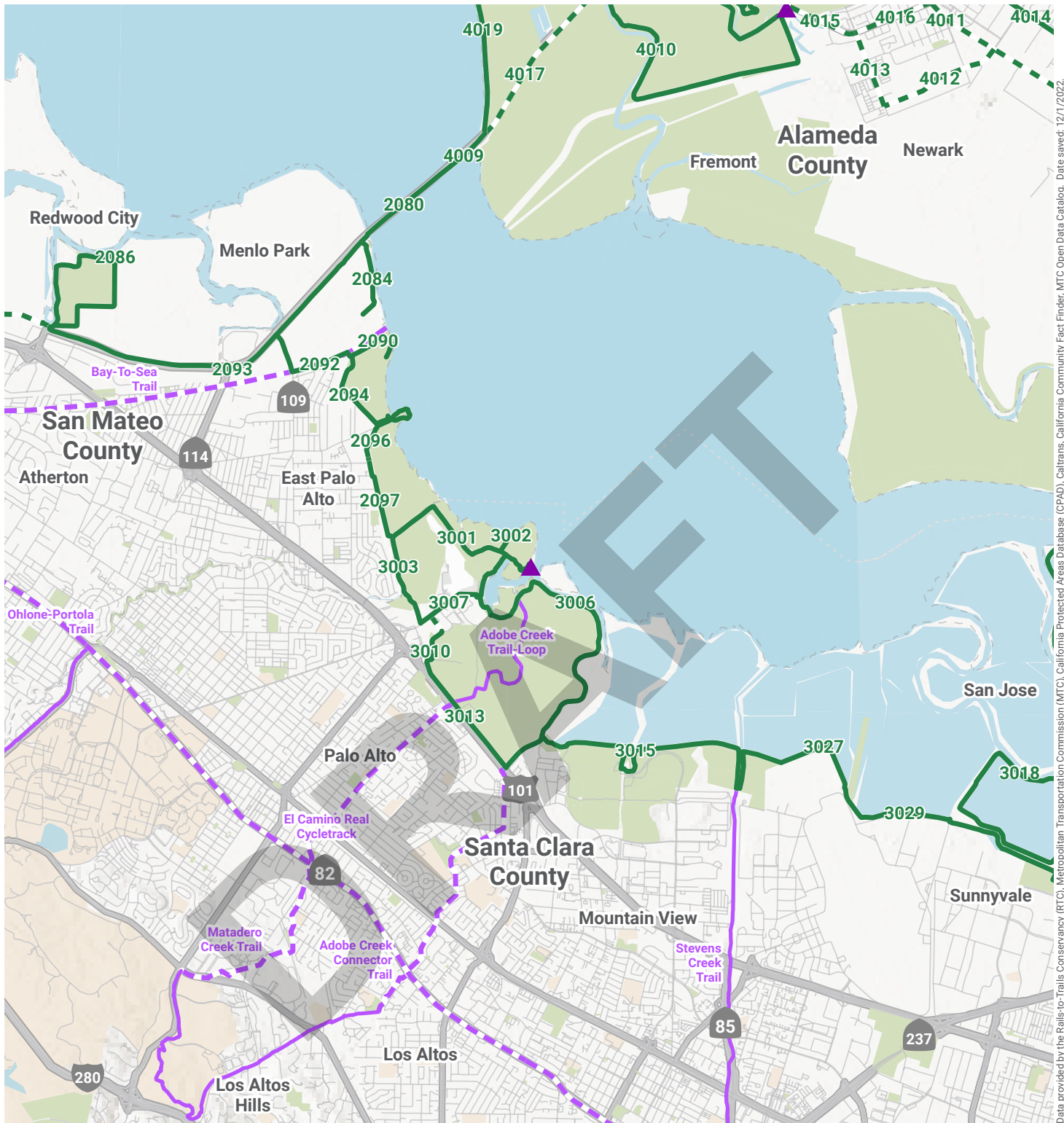
0 0.5 1 MILES

#### DESTINATIONS & BOUNDARIES

- ▲ Water Trail Access Points
- Park
- County Boundary
- Road
- Freeway
- #### Trail Segment Identification Number







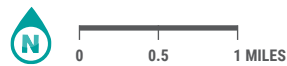
Data provided by the Rails-to-Trails Conservancy (RTC), Metropolitan Transportation Commission (MTC), California Protected Areas Database (CPAD), Caltrans, California Community Fact Finder, MTC Open Data Catalog. Date saved: 12/7/2022.

## TRAIL MAPS: 10 OF 16

### BAY TRAIL GAP CLOSURE IMPLEMENTATION PLAN

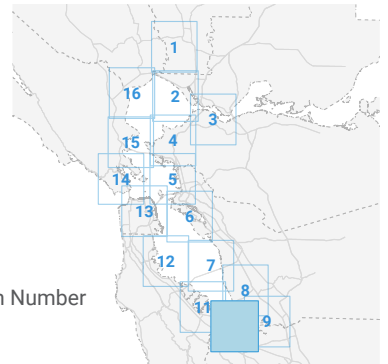
#### TRAIL FACILITIES

- Bay Trail (existing)
- - - Bay Trail (proposed)
- Connector Trail (existing)
- - - Connector Trail (proposed)
- Bay Area Ridge Trail (existing)
- - - Bay Area Ridge Trail (proposed)



#### DESTINATIONS & BOUNDARIES

- ▲ Water Trail Access Points
- Park
- County Boundary
- Road
- Freeway
- #### Trail Segment Identification Number







Data provided by the Rails-to-Trails Conservancy (RTC), Metropolitan Transportation Commission (MTC), California Protected Areas Database (CPAD), Caltrans, California Community Fact Finder, MTC Open Data Catalog. Date saved: 12/7/2022.

## TRAIL MAPS: 11 OF 16

### BAY TRAIL GAP CLOSURE IMPLEMENTATION PLAN

#### TRAIL FACILITIES

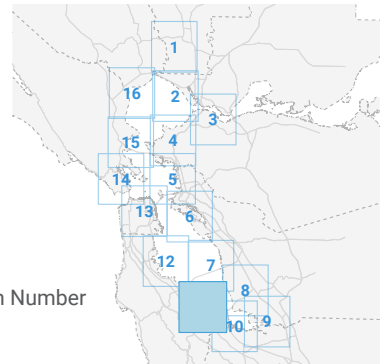
- Bay Trail (existing)
- Bay Trail (proposed)
- Connector Trail (existing)
- Connector Trail (proposed)
- Bay Area Ridge Trail (existing)
- Bay Area Ridge Trail (proposed)

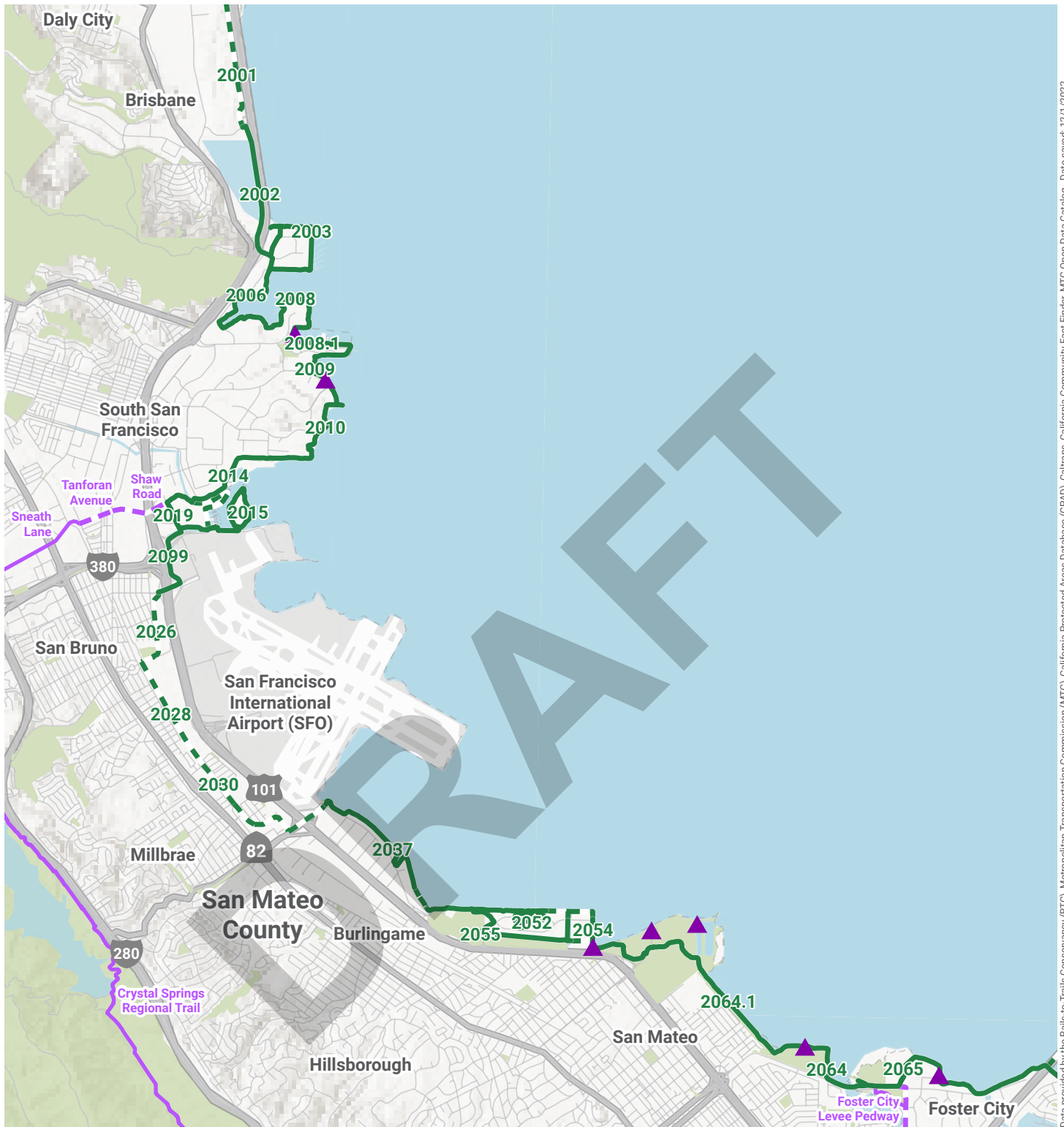


0 0.5 1 MILES

#### DESTINATIONS & BOUNDARIES

- ▲ Water Trail Access Points
- Park
- County Boundary
- Road
- Freeway
- #### Trail Segment Identification Number





Data provided by the Rails-to-Trails Conservancy (RTC), Metropolitan Transportation Commission (MTC), California Protected Areas Database (CPAD), Caltrans, California Community Fact Finder, MTC Open Data Catalog. Date saved: 12/7/2022.

## TRAIL MAPS: 12 OF 16

### BAY TRAIL GAP CLOSURE IMPLEMENTATION PLAN



#### TRAIL FACILITIES

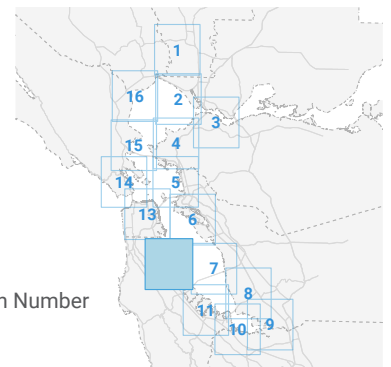
- Bay Trail (existing)
- - - Bay Trail (proposed)
- Connector Trail (existing)
- - - Connector Trail (proposed)
- Bay Area Ridge Trail (existing)
- - - Bay Area Ridge Trail (proposed)



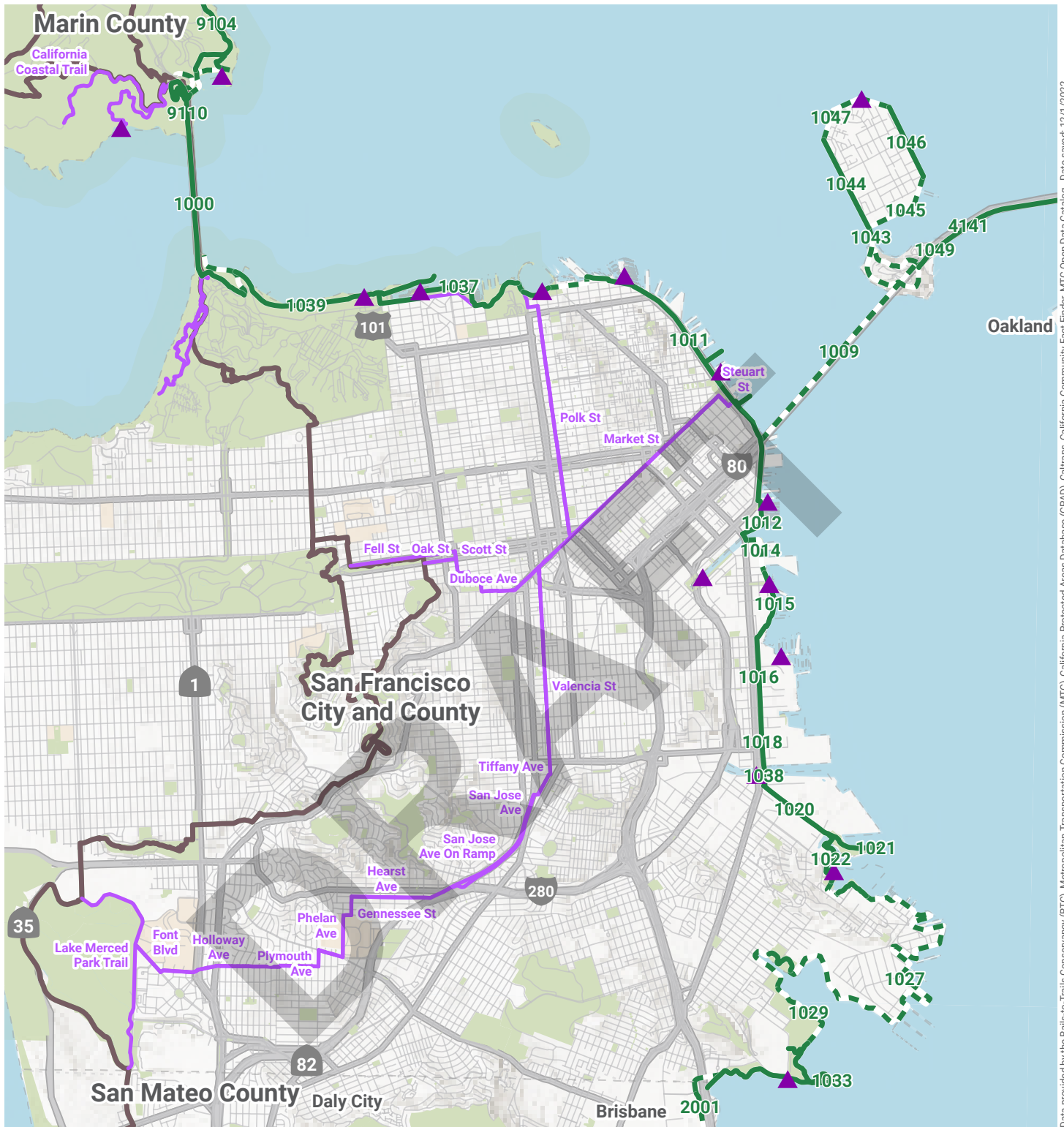
0 0.5 1 MILES

#### DESTINATIONS & BOUNDARIES

- ▲ Water Trail Access Points
- Park
- County Boundary
- Road
- Freeway
- #### Trail Segment Identification Number








Data provided by the Rails-to-Trails Conservancy (RTC), Metropolitan Transportation Commission (MTC), California Protected Areas Database (CPAD), Caltrans, California Community Fact Finder, MTC Open Data Catalog. Date saved: 12/7/2022.

## TRAIL MAPS: 13 OF 16

### BAY TRAIL GAP CLOSURE IMPLEMENTATION PLAN

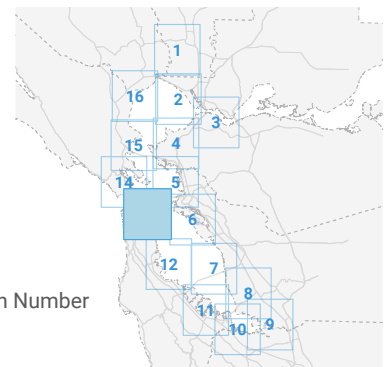
#### TRAIL FACILITIES

- Bay Trail (existing)
- - - Bay Trail (proposed)
- Connector Trail (existing)
- - - Connector Trail (proposed)
- Bay Area Ridge Trail (existing)
- - - Bay Area Ridge Trail (proposed)

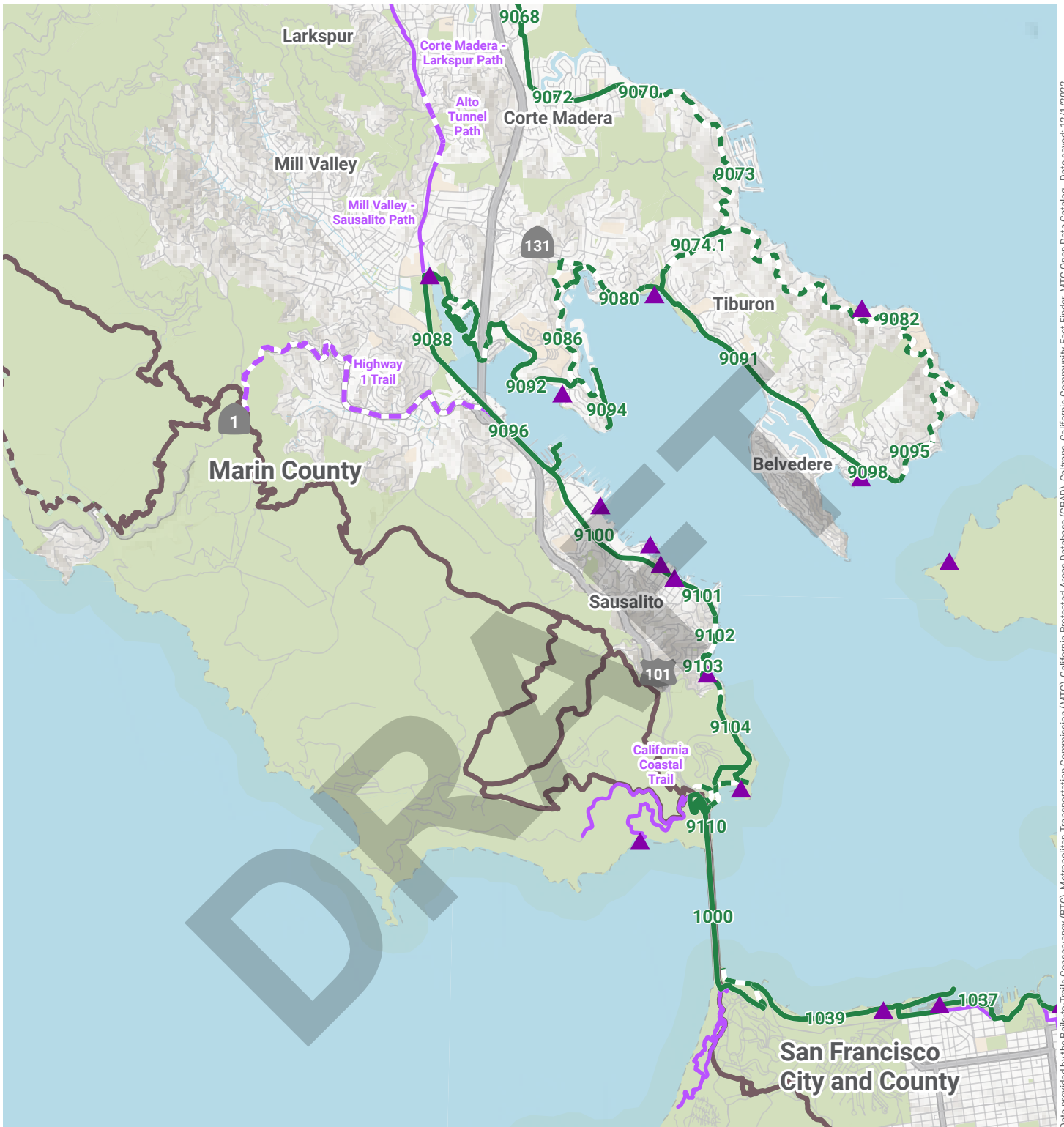


#### DESTINATIONS & BOUNDARIES

- ▲ Water Trail Access Points
- Park
- County Boundary
- Road
- Freeway
- #### Trail Segment Identification Number







Data provided by the Rails-to-Trails Conservancy (RTC), Metropolitan Transportation Commission (MTC), California Protected Areas Database (CPAD), Caltrans, California Community Fact Finder, MTC Open Data Catalog. Date saved: 12/7/2022.

## TRAIL MAPS: 14 OF 16

### BAY TRAIL GAP CLOSURE IMPLEMENTATION PLAN

#### TRAIL FACILITIES

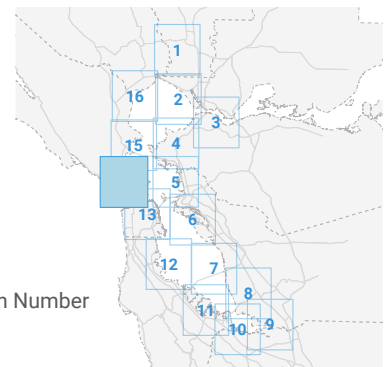
- Bay Trail (existing)
- Bay Trail (proposed)
- Connector Trail (existing)
- Connector Trail (proposed)
- Bay Area Ridge Trail (existing)
- Bay Area Ridge Trail (proposed)

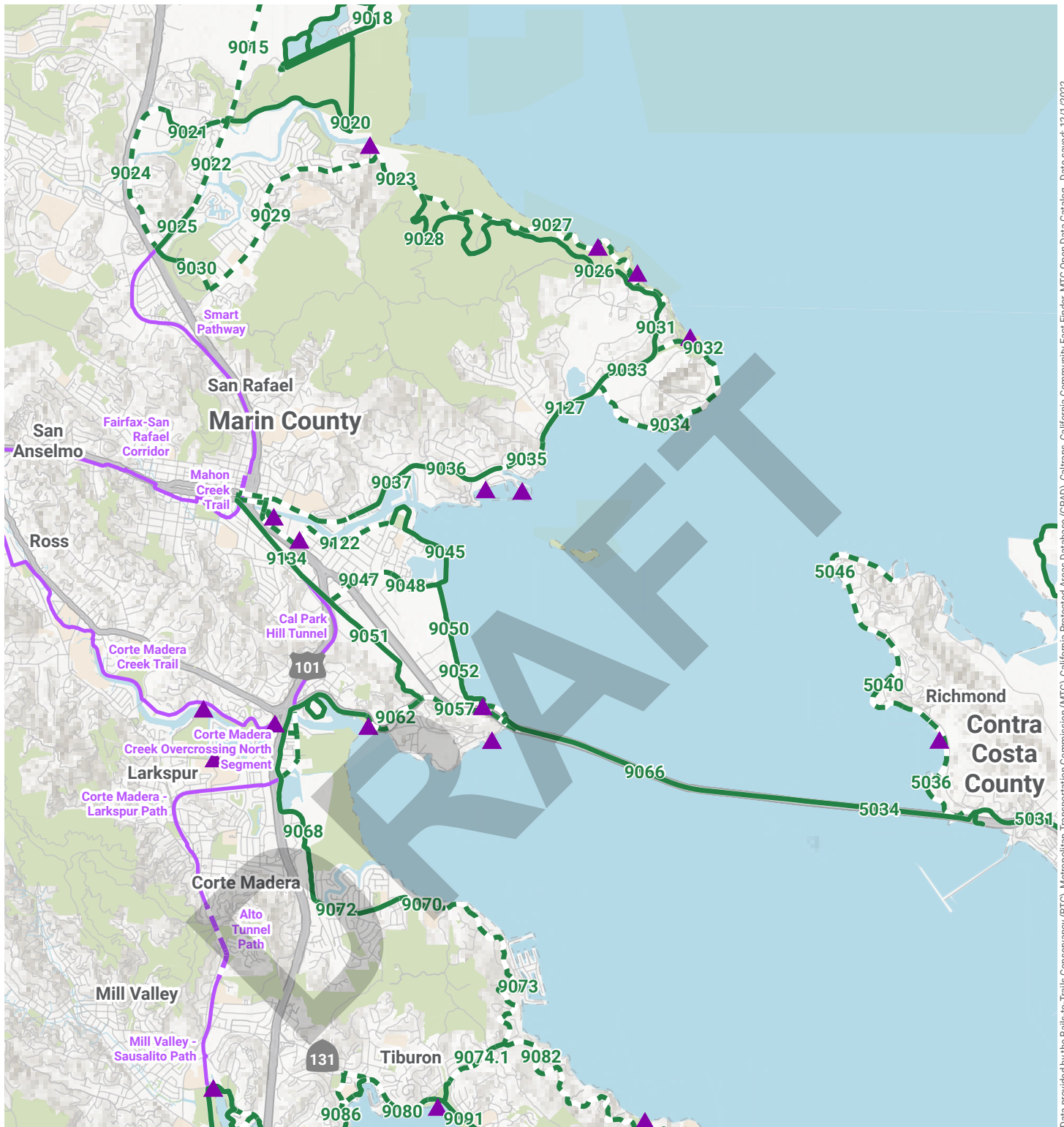


0 0.5 1 MILES

#### DESTINATIONS & BOUNDARIES

- ▲ Water Trail Access Points
- Park
- County Boundary
- Road
- Freeway
- #### Trail Segment Identification Number





Data provided by the Rails-to-Trails Conservancy (RTC), Metropolitan Transportation Commission (MTC), California Protected Areas Database (CPAD), Caltrans, California Community Fact Finder, MTC Open Data Catalog. Date saved: 12/1/2022.

## TRAIL MAPS: 15 OF 16

### BAY TRAIL GAP CLOSURE IMPLEMENTATION PLAN

#### TRAIL FACILITIES

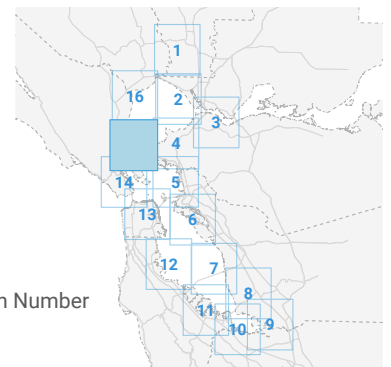
- Bay Trail (existing)
- Bay Trail (proposed)
- Connector Trail (existing)
- Connector Trail (proposed)
- Bay Area Ridge Trail (existing)
- Bay Area Ridge Trail (proposed)

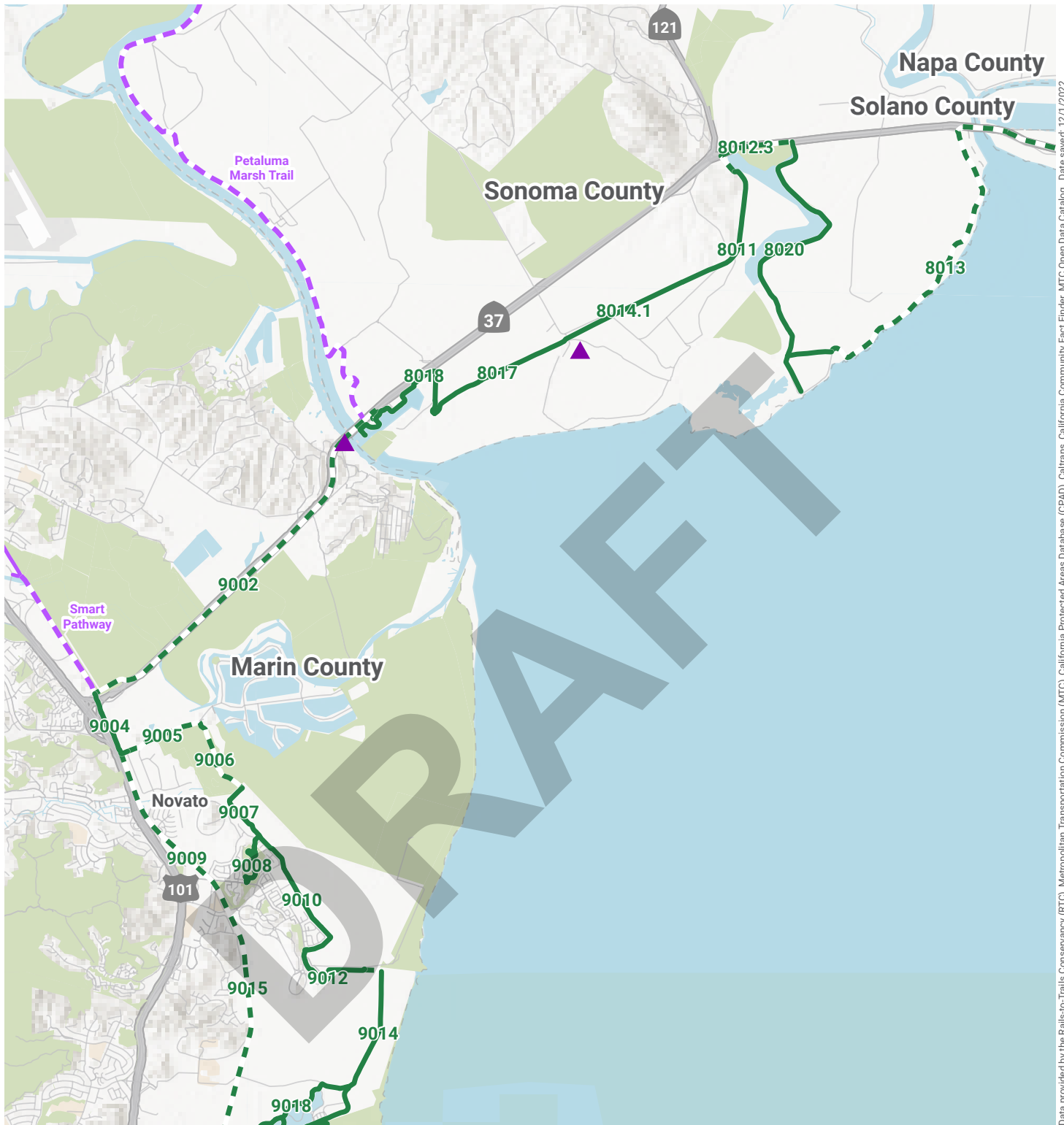


0 0.5 1 MILES

#### DESTINATIONS & BOUNDARIES

- ▲ Water Trail Access Points
- Park
- County Boundary
- Road
- Freeway
- #### Trail Segment Identification Number





Data provided by the Rails-to-Trails Conservancy (RTC), Metropolitan Transportation Commission (MTC), California Protected Areas Database (CPAD), Caltrans, California Community Fact Finder, MTC Open Data Catalog. Date saved: 12/7/2022.

## TRAIL MAPS: 16 OF 16

### BAY TRAIL GAP CLOSURE IMPLEMENTATION PLAN



#### TRAIL FACILITIES

- Bay Trail (existing)
- Bay Trail (proposed)
- Connector Trail (existing)
- Connector Trail (proposed)
- Bay Area Ridge Trail (existing)
- Bay Area Ridge Trail (proposed)



0 0.5 1 MILES

#### DESTINATIONS & BOUNDARIES

- ▲ Water Trail Access Points
- Park
- County Boundary
- Road
- Freeway
- #### Trail Segment Identification Number

