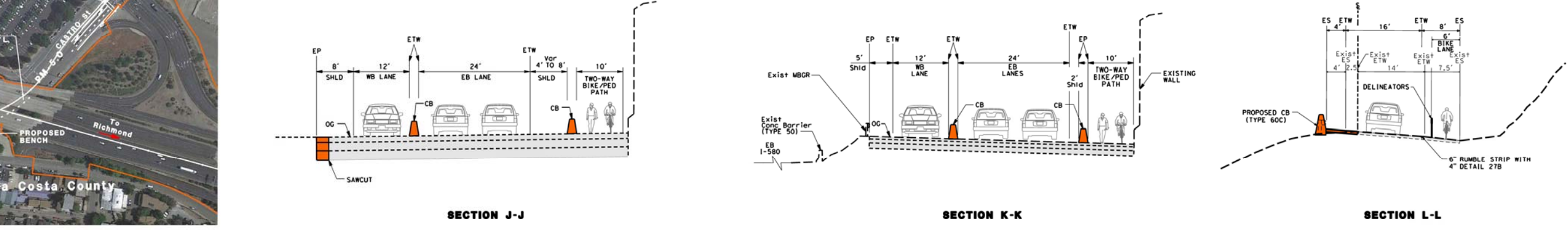
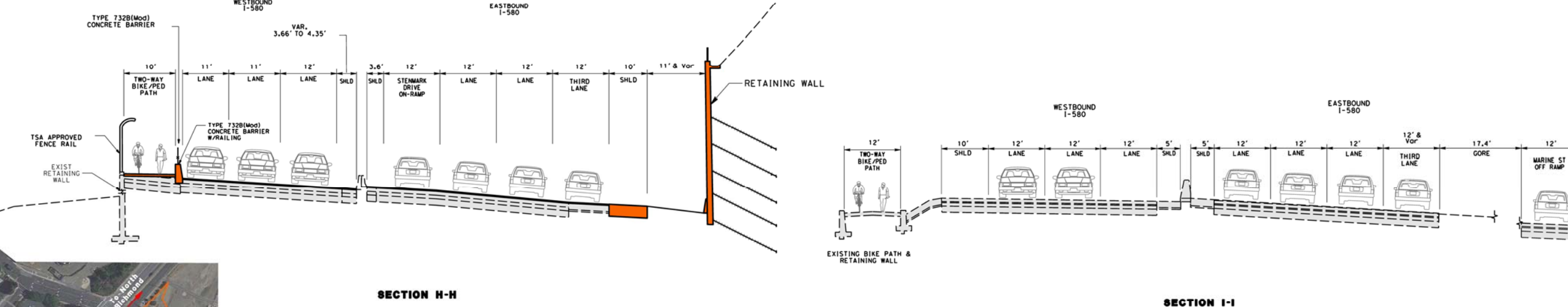
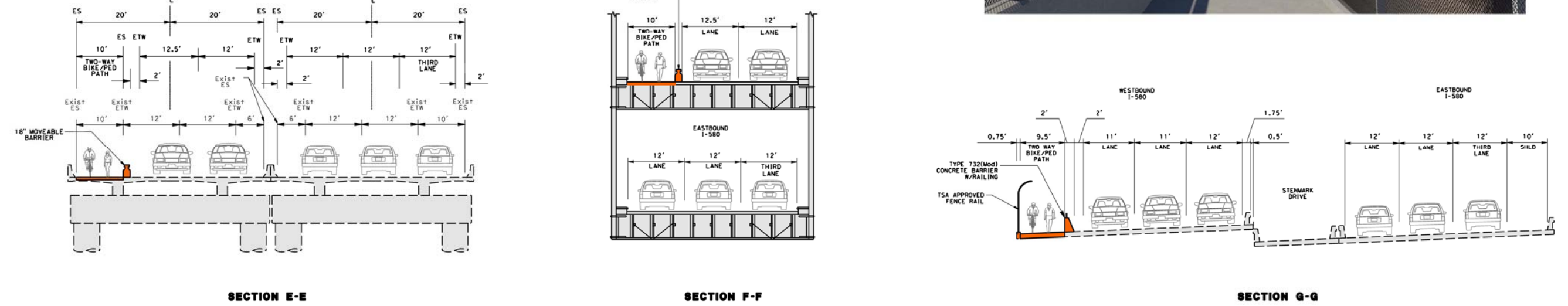
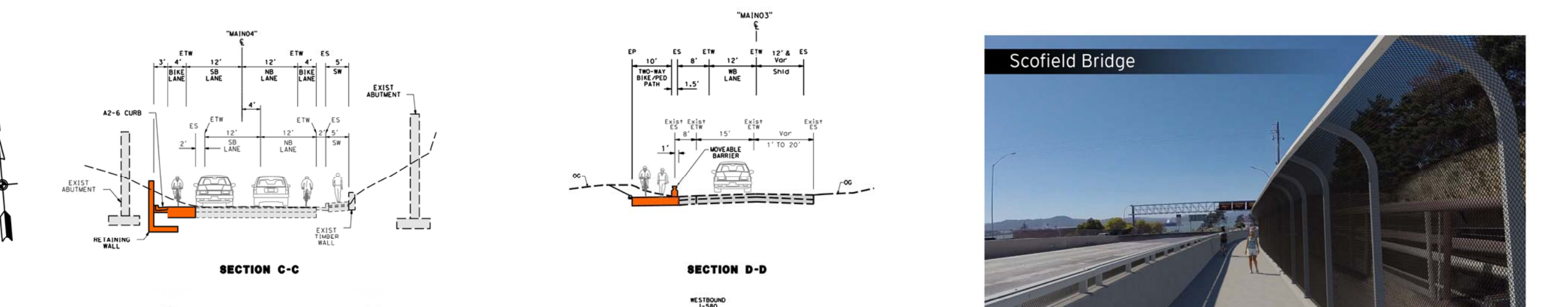
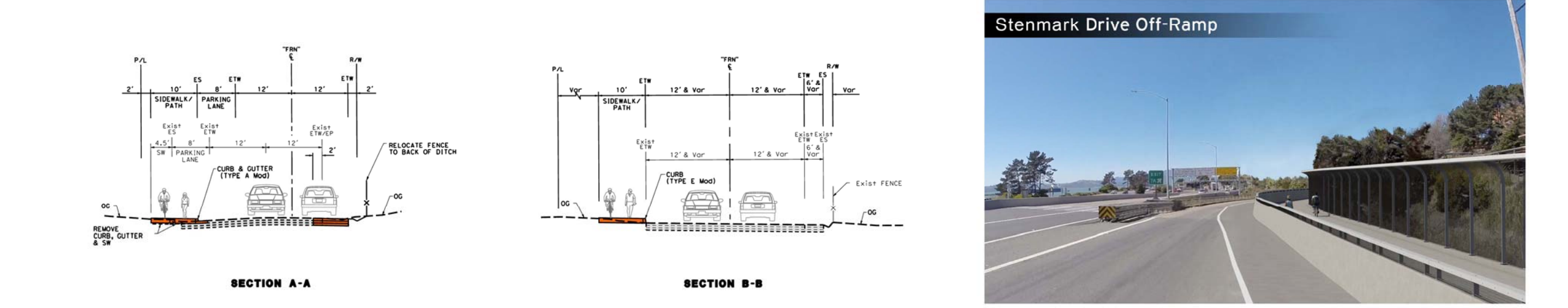
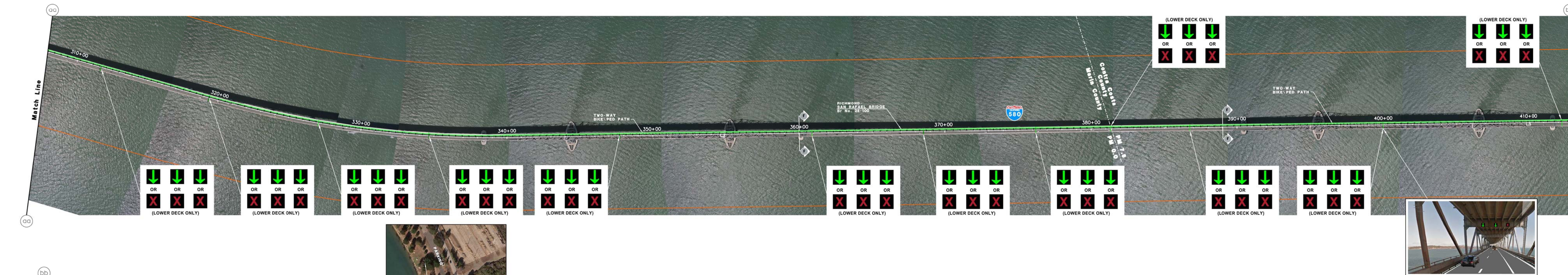
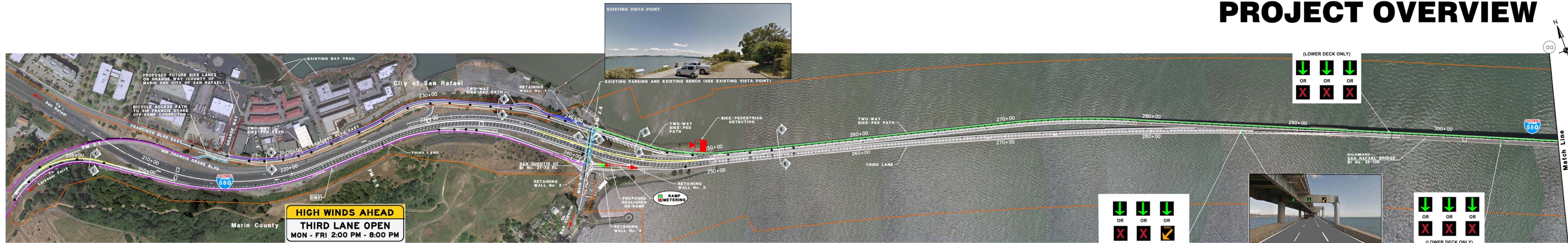
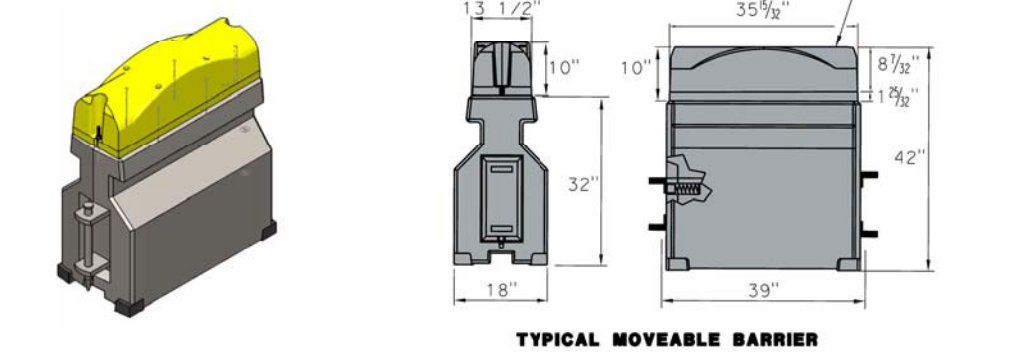


# I-580 RICHMOND-SAN RAFAEL BRIDGE ACCESS IMPROVEMENT PROJECT OVERVIEW



**PRELIMINARY  
FOR DISCUSSION ONLY  
JULY 2017**

- LEGEND:**
- PROPOSED CONCRETE BARRIER
  - PROPOSED MOVABLE BARRIER
  - PROPOSED VISUAL SCREEN/WALL
  - EXISTING RETAINING WALL
  - PROPOSED RETAINING WALL
  - RAMP METERING DEVICE
  - PROPOSED ELECTROLES
  - BIKE/PEDESTRIAN DETECTION
  - PROPOSED BIKE/PEDESTRIAN PATH (PERMANENT)
  - PROPOSED BIKE/PEDESTRIAN PATH (PILOT)
  - PROPOSED BIKE LANE (ONE-WAY)
  - EXISTING BIKE LANE (ONE-WAY)
  - EXISTING PATH (BIKE TRAIL)
  - EXISTING PATH (BIKE TRAIL)
  - APPROXIMATE CALTRANS RIGHT OF WAY
  - CITY PROPERTY LINE



**HNTB**